


**Preserve Antietam Creek
as a Community Resource**

Protect the Regional Water Supply


**Proceed in Cooperative Efforts
with Community Members
and Municipalities**



Farm Stewardship Program
Streamside Planting, Quincy Village

Our Partnerships...

- Washington Township Supervisors
- Chesapeake Bay Foundation
- Franklin County Watershed Association
- Waynesboro Vision 2015
- Franklin County Conservation District
- Washington Township Municipal Authority
- Renfrew Institute
- Renfrew Museum & Park
- Waynesboro Fish & Game
- Waynesboro Lions Club
- Waynesboro Rotary Club
- Members Waynesboro Senior Activity Center



Links for Further Education:

- Pennsylvania DEP
www.dep.state.pa.net
- Alliance for the Chesapeake Bay
www.acb-online.org
- Susquehanna River Basin Commission
www.srb.com
- Chesapeake Bay Foundation
www.cbf.org

How To...


- ...Volunteer?
- ...Make a tax-deductible donation?
- ...Engage AWA for an educational presentation?

Please call, write or visit AWA's website
for information on all of these, and more!

www.antietamws.org



Antietam Watershed Association



Our mission is to promote conservation of the natural resources of the Antietam Creek Watershed by involving the community in watershed protection through conservation projects, land use planning, and educational programs.

Antietam Watershed Association
P.O. Box 331 • Waynesboro, PA 17268

717-762-9417
www.antietamws.org

We Hope You Will Join Us!

Send this registration form,
along with \$10.00 annual dues, to:

Antietam Watershed Association
P.O. Box 331, Waynesboro PA 17268

Name _____

Address _____

Phone _____

Email _____

Area of Interest _____

Facts About Antietam Creek and Its Watershed Area

- Acres: 60,000 (93.8 square miles)
- Settled: Pre-Revolutionary War (1700s)
- Population: 30,000
- Uses: farming, recreation, residential, manufacturing

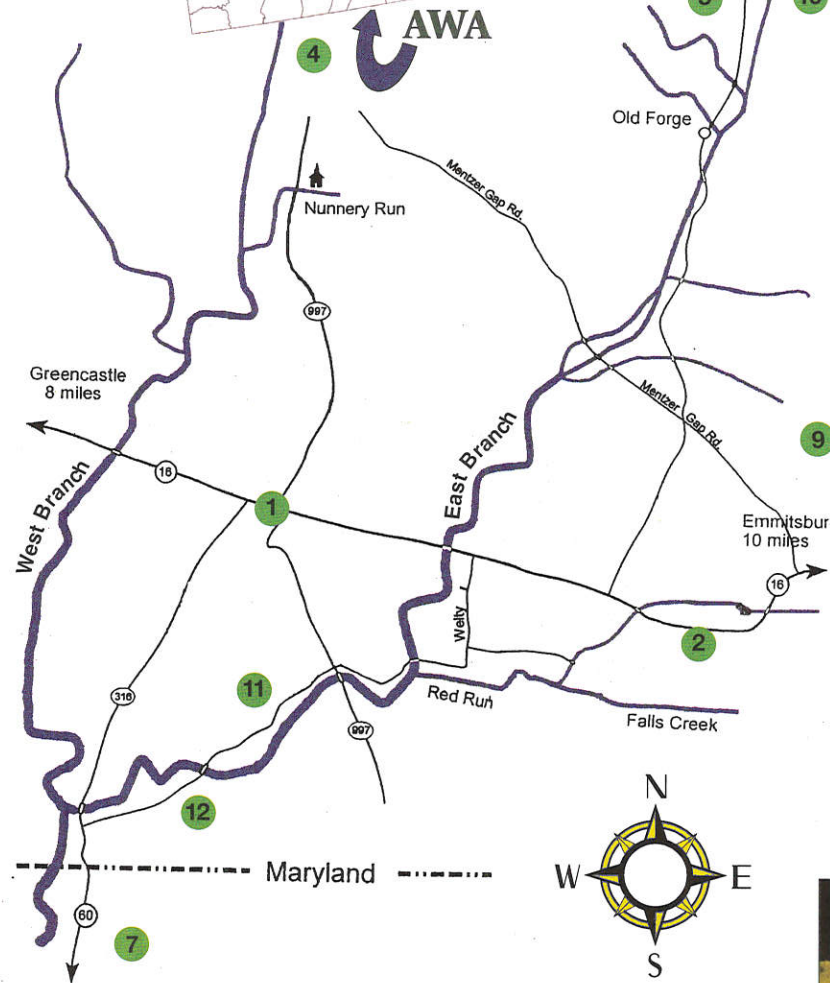
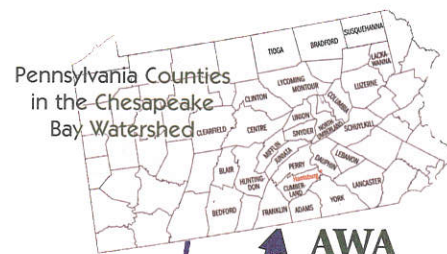
Municipalities in the Antietam Watershed

- Borough of Waynesboro
- Washington Township
- Quincy Township
- Mont Alto
- Michaux State Forest

Places in the Antietam Creek Watershed

(Refer to map)

- 1- Borough of Waynesboro
- 2- Rouzerville
- 3- Zullinger
- 4- Quincy / Mont Alto
- 5- Michaux State Forest
- 6- Marsh Run-First Site of Farm Stewardship Project
- 7- To Maryland, the Potomac River & Chesapeake Bay
- 8- Village of South Mountain
- 9- Blue Ridge Summit
- 10- Waynesboro Reservoir
- 11- Waynesboro Sewer Treatment
- 12- Washington Township Sewer Treatment Plant



Future Efforts and Goals of Antietam Watershed Association

- Storm sewer protection
- Residential streamside garden effort
- Assist with community planning
- Stream monitoring
- Continue with ongoing projects

Facts About Antietam Watershed Association

- Board of directors elected from community
- Established by-laws
- Incorporated in the State of Pennsylvania
- 501(c)(3) Non-profit organization
- Member of Waynesboro Chamber of Commerce

What Does AWA Do in Our Community?

- Educates about preservation of the Antietam watershed and protection of its waters from contaminated stormwater runoff
- Raises awareness of this valuable resource
- Provides volunteer opportunities to protect, monitor and repair the Antietam Creek and its waters
- Builds partnerships in this important effort with local governments, organizations and residents

